

Streets and Public spaces

Highway through a city(Agra)

Used as a mixed
use street
No segregation
No defined space
for vulnerable
groups



Multiple use
within road
right of way

30% space
taken over by
parked
vehicles,
extended
shops,
NM and MT
move together

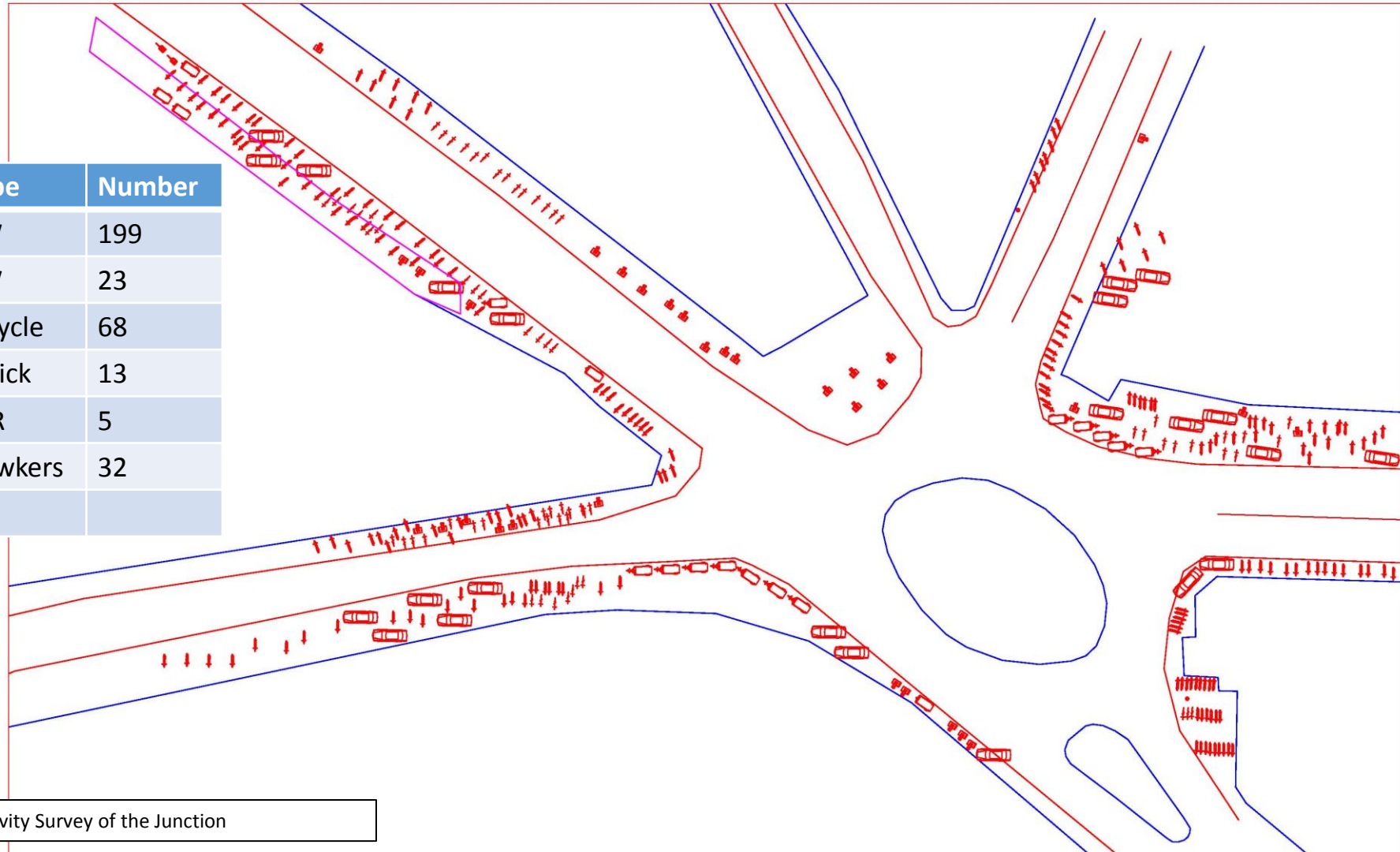


Streetscape ,Bulandshahr . Source : Author

Space use & activity survey

Type	Number
2W	199
4W	23
Bicycle	68
E Rick	13
TSR	5
Hawkers	32

Activity Survey of the Junction



Safe Urban Roads Principles and Audit Tool Kit

*Pedestrian, Bicycle and public transport
Infrastructure*

Geetam Tiwari

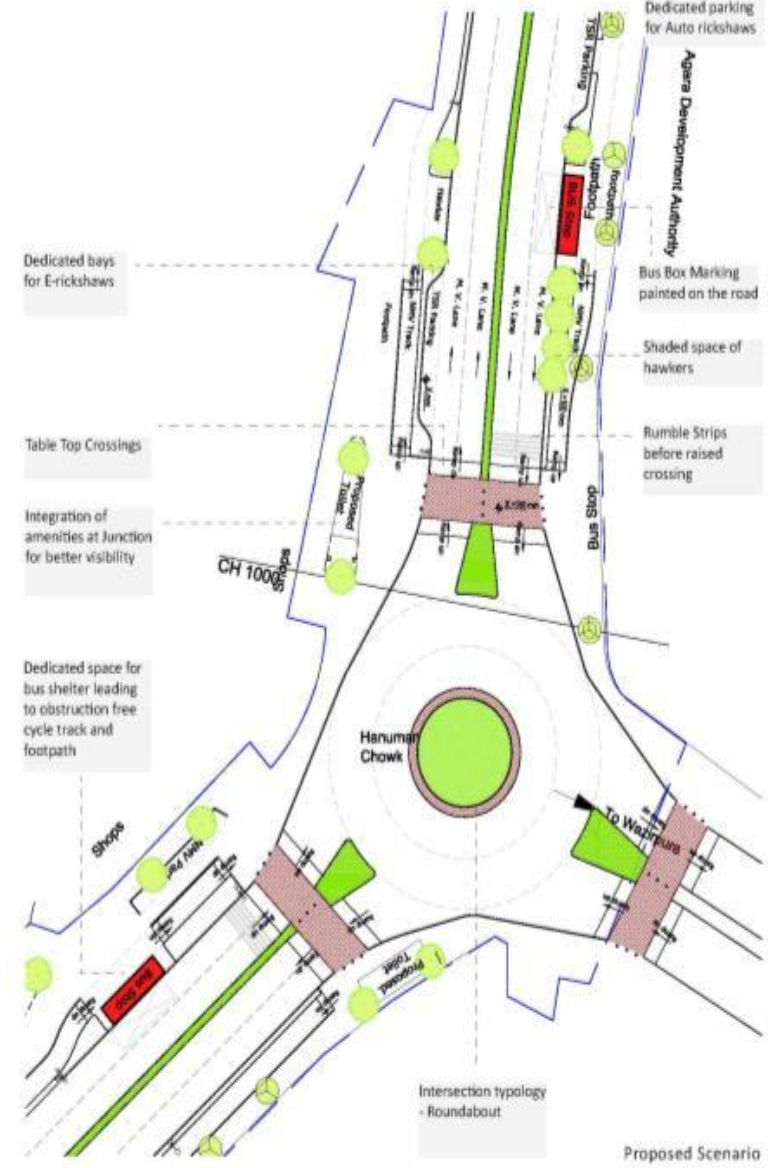
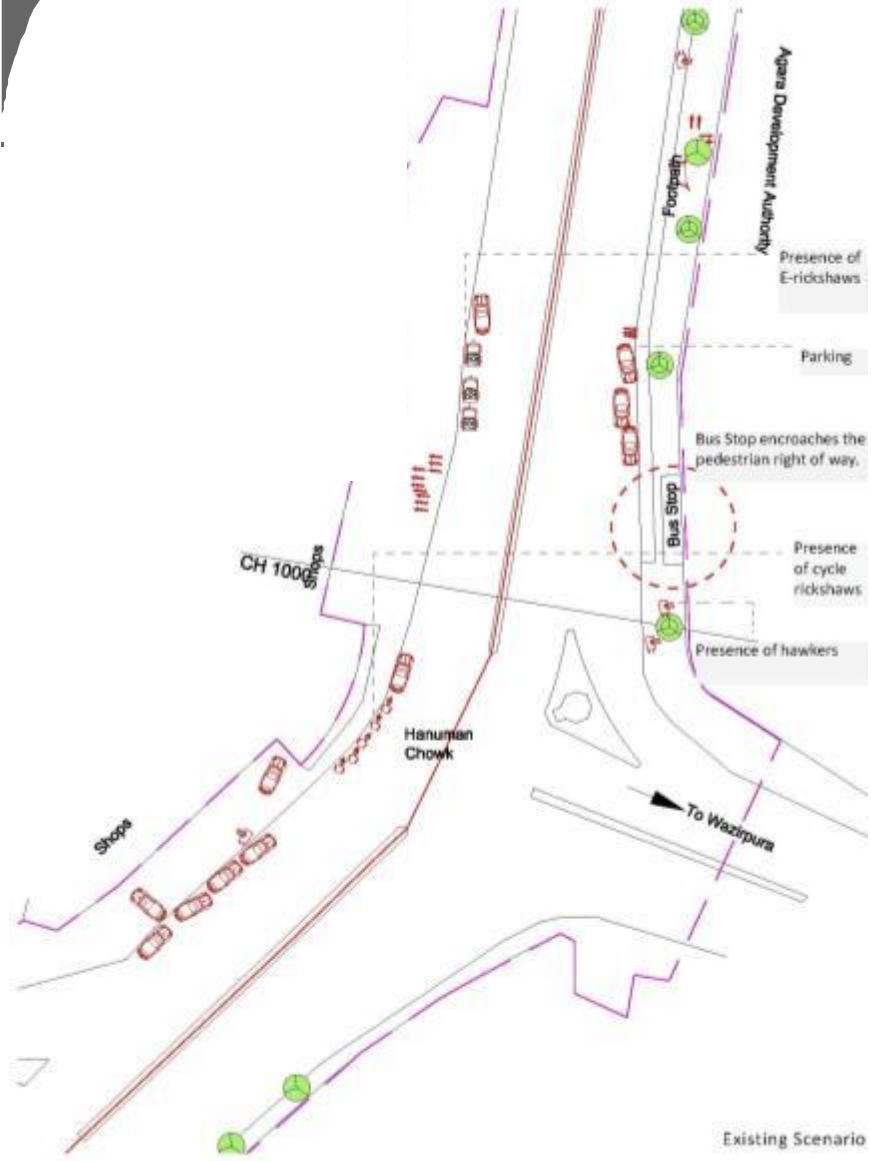
MoUD Chair Professor

Transportation Research and Injury Prevention Program (TRIPP)/Department of Civil Engineering

Indian Institute of Technology (IIT)

New Delhi, India

Location of Bus Shelter



Challenges

- Contestation between DIFFERENT ACTIVITIES(mobility vs livelihood)
- Space for motorized mobility vs pedestrians and bicyclists
- Road users needs vs authorities(planners, decision makers) perspective